



2018 Census results

Māngere-Ōtāhuhu Local Board



The 2018 New Zealand Census of Population and Dwellings was held on 6 March 2018.

This is the official count by Stats NZ of how many people and dwellings there are in New Zealand. It provides a snapshot of New Zealand on census day.

This information sheet provides an overview of initial results from the census for Māngere-Ōtāhuhu, and background information on the census.

Population growth

At the 2018 Census there were 78,450 usual residents in Māngere-Ōtāhuhu, an increase of 7,491 people since the 2013 Census.

This represents a 10.6% increase between 2013 and 2018. Māngere-Ōtāhuhu's growth is similar to that of Auckland as a whole (11.0% increase).

Māngere-Ōtāhuhu represents 5.0% of the Auckland population, unchanged from 5.0% at the 2013 Census.



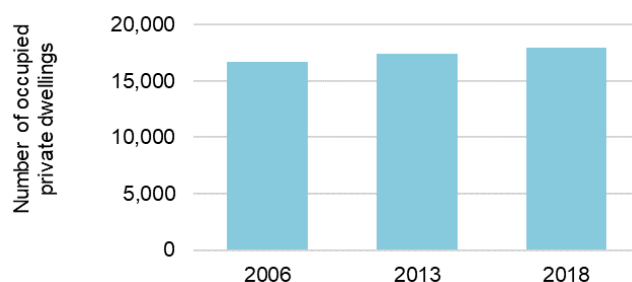
78,450
people in 2018
+ 7,491 (10.6%)
since the 2013 Census

Number of dwellings

The census captures the number of occupied and unoccupied private and non-private dwellings. Non-private dwellings will not be reported here. (They provide short or long-term communal or transitory type accommodation, e.g. communal staff quarters, hospitals and prisons).

At the 2018 Census, Māngere-Ōtāhuhu had a total of 17,925 occupied private dwellings, an increase of 495, or 2.8% from 2013. This represents slower growth compared to that of wider Auckland (5.7% increase).

In addition, 975 unoccupied private dwellings were counted.

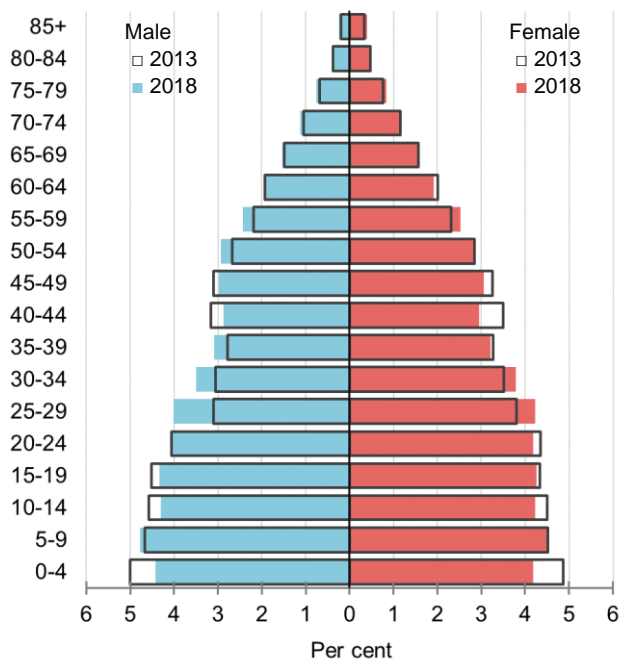


17,925
dwellings in 2018
+ 495 (2.8%)
since the 2013 Census

Māngere-Ōtāhuhu age structure

At the 2018 Census 26.4% of Māngere-Ōtāhuhu Local Board's population was under 15, compared to 20.0% of Auckland.

8.5% were 65 or older, compared to 12.0% of Auckland.



At the 2018 Census, the median age in Māngere-Ōtāhuhu was 29.0 years, compared with 34.7 years in Auckland.

Age	Māngere-Ōtāhuhu		Auckland
	Numbers	%	%
0-14	20,700	26.4	20.0
15-64	51,102	65.1	68.0
65+	6,642	8.5	12.0

Data sources

In response to issues with the 2018 Census, Stats NZ has, for the first time, used administrative and other data to help fill gaps caused by response rates that were lower than anticipated. More information on data sources used by variable is available on the Stats NZ website.

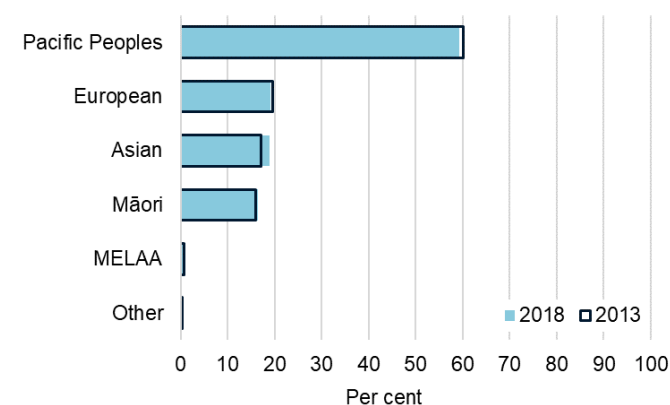
Ethnic diversity

59.4% identified as Pacific Peoples (compared to 15.5% Auckland).

19.1% identified as European (compared to 53.5% Auckland).

19.0% identified as Asian ethnicity (compared to 28.2% Auckland).

16.4% identified as Māori (compared to 11.5% Auckland). 12,861 Māori usually live in Māngere-Ōtāhuhu. This is an increase of 2,526 people, or 24.4%, since the 2013 Census.



MELAA refers to Middle Eastern, Latin American and African. People could choose more than one ethnicity and categories are not exclusive. Percentages will add to more than 100.

Māngere-Ōtāhuhu had a moderately high growth in Pacific population. Since the 2013 Census this ethnic group has increased by 7,536 people, or 19.3%. Māngere-Ōtāhuhu has the largest proportion of Pacific people in Auckland.



46,578

people identify as Pacific in 2018

+ 7,536 (19.3%)

since the 2013 Census

Further information

For further information on Auckland related census data, please visit our interactive census data mapping site www.censusauckland.co.nz or contact the Research and Evaluation Unit at census@aucklandcouncil.govt.nz